






CPS 9092/2 - Map



Legend


-  CPS areas applied to clear
-  Land Tenure (LGATE_226) - SLIP
-  Local Government Authorities

Roads

-  State Highway
-  Minor



0 100 200 300 m



1:2,250

Projection: GDA 2020



GOVERNMENT OF
WESTERN AUSTRALIA